DESIGN	SURVEY
DRAWN	DATE JUNE 08
CHECKED	SCALE NOTED
SHEET 3 OF 4	FILE NO. 1550410

SURRY COUNTY MASTER UTILITY PLAN

SURRY COUNTY VIRGINIA

EXISTING MUNICIPAL UTILITIES

KEY

Wells — W (GPM)

Water Lines

Elevated Water Storage Tank — T (Gallons)

Ground Water Storage Tank — T (Gallons)

Gravity Sewer

Pumping Station — PS (GPM)

Force Mains

Wastewater Treatment — (GPD) WWTP

500 0 500 1000 FEET

Patton Harris Rust & Associat
Engineers. Surveyors. Planners. Landscape Archite
PHR+A
10712 Ballantraye Drive, Suite
Fredericksburg, Virginia 22407
T 540.898.2115
F 540.898.3230

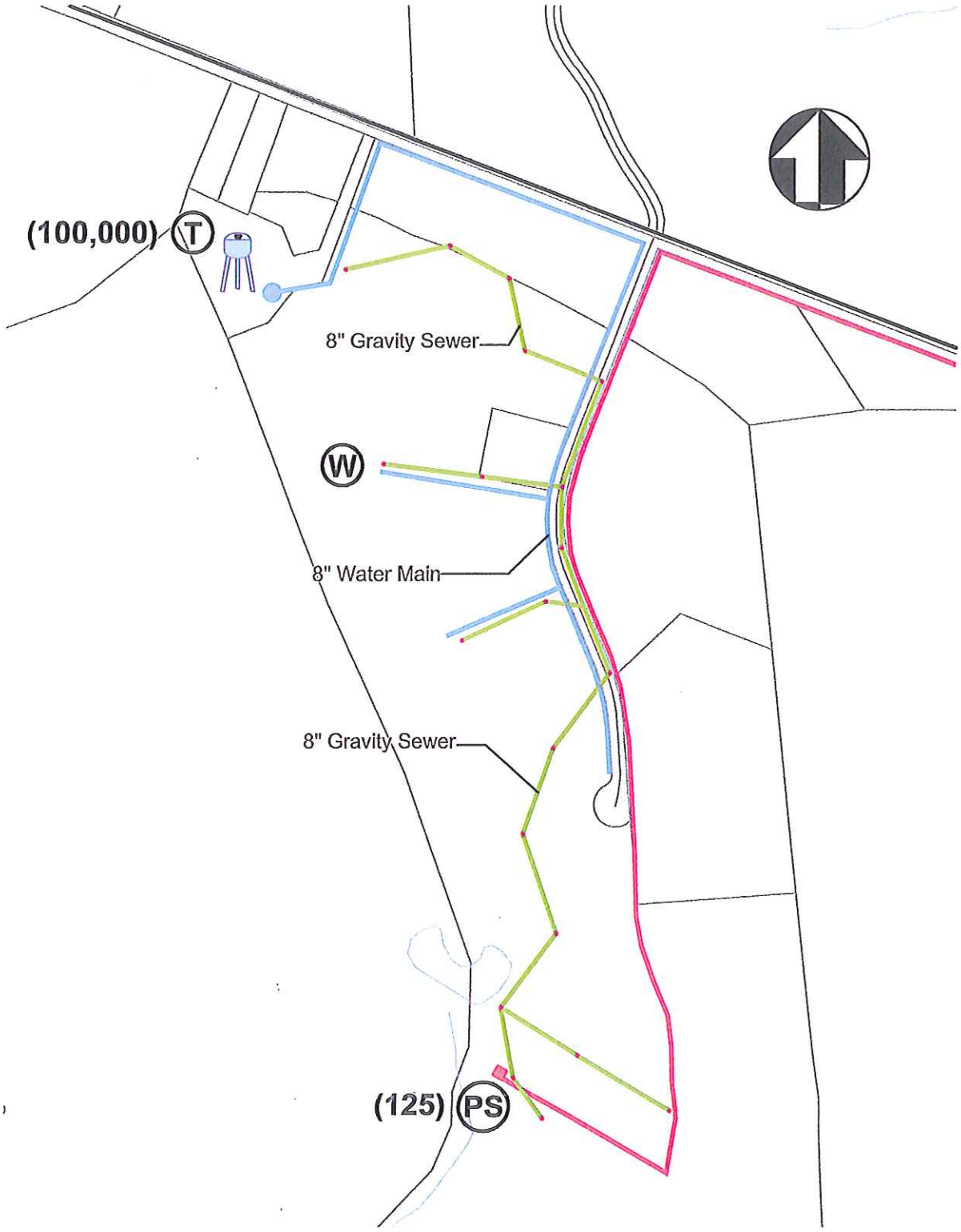

6 INDUSTRIAL PARK

SCALE: 1" = 500'

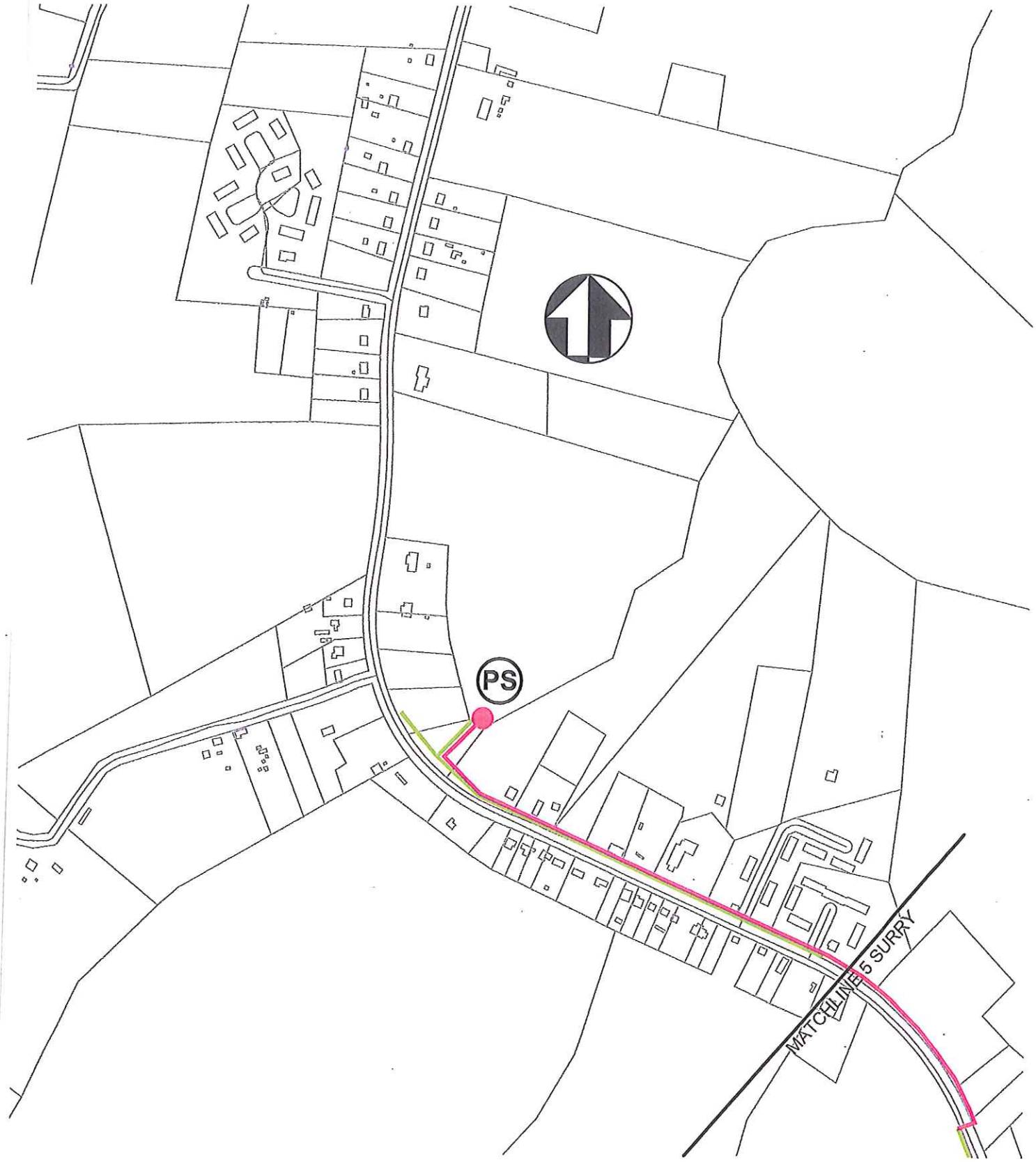

4 SURRY

SCALE: 1" = 500'

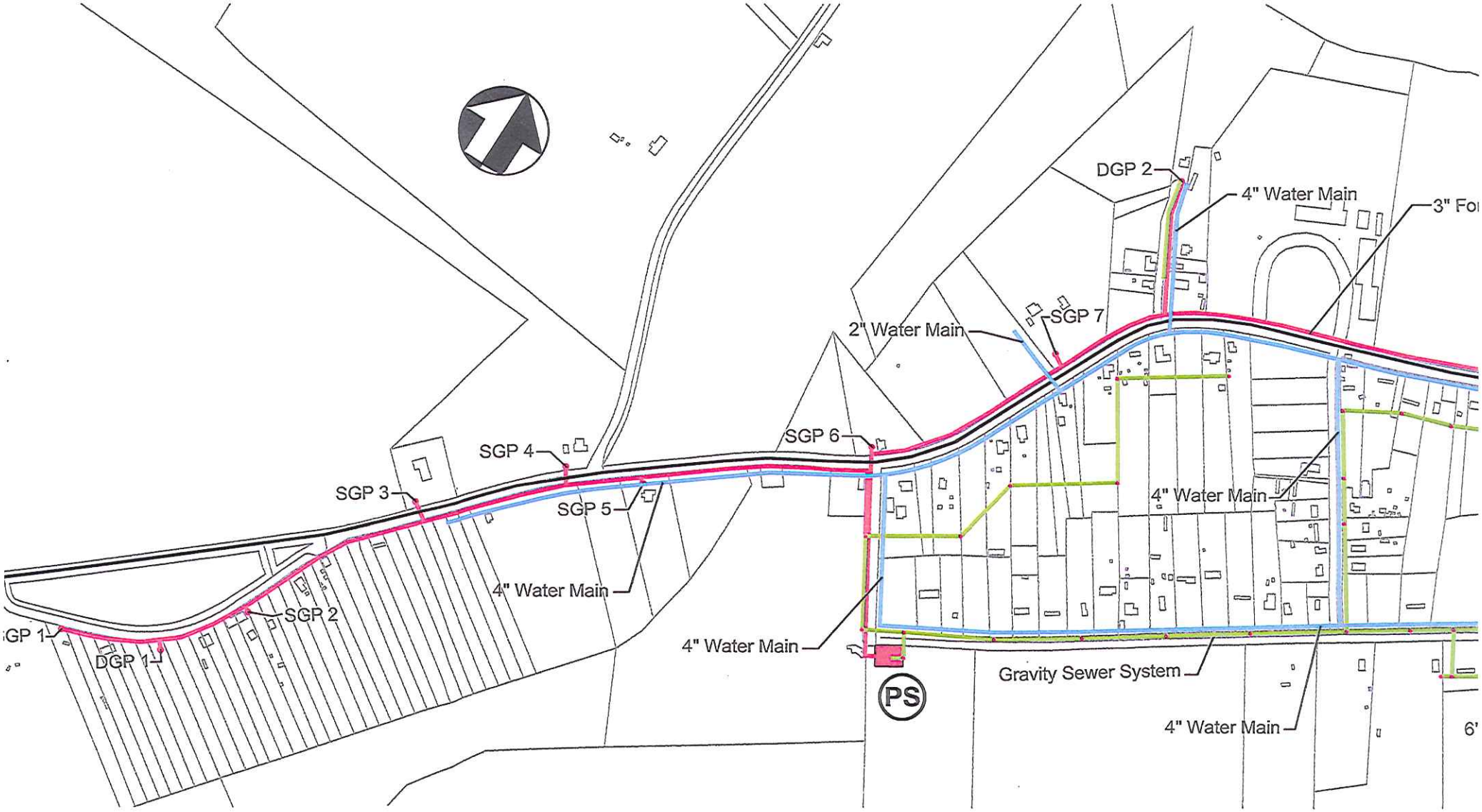
DGP 2
4" Water Main
3" Fo
SGP 7
2" Water Main
SGP 6
SGP 4
SGP 3
SGP 5
4" Water Main
4" Water Main
SGP 2
GP 1
DGP 1
4" Water Main
PS
Gravity Sewer System
4" Water Main
6'

7 DE

SCALE:

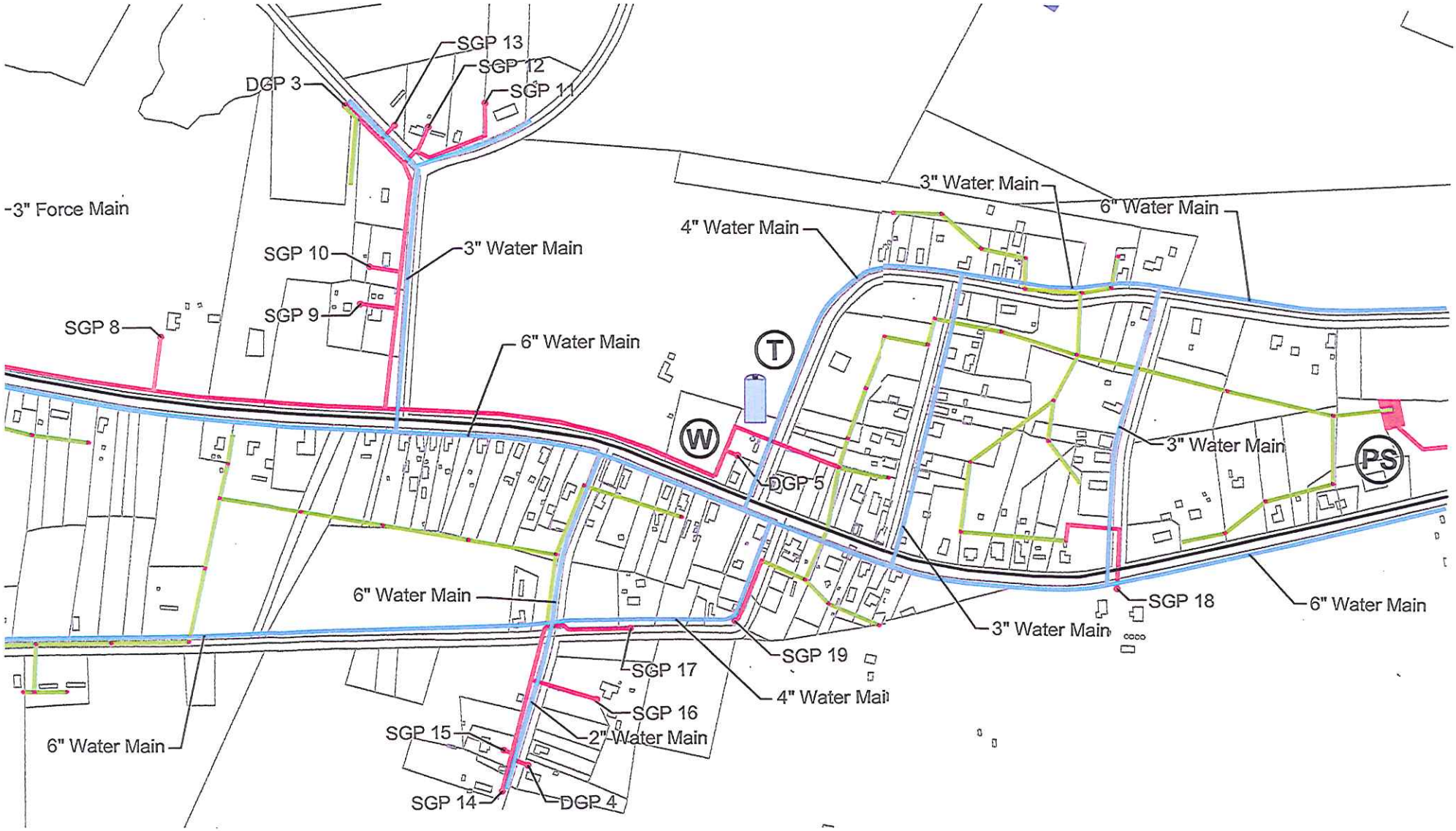

DENDRON

ALE: 1" = 500'

MATCHLINE SURRY
6" Water Main
8" Water Main
W (100,000)
Gravity Sewer System
6" Water Main
PS
8" Water Main
8" Water Main
Gravity Sewer System
(60,000)
WWTP
8" Water Main
6" Water Main
2" Water Main
6" Water Main

5 SURRY